
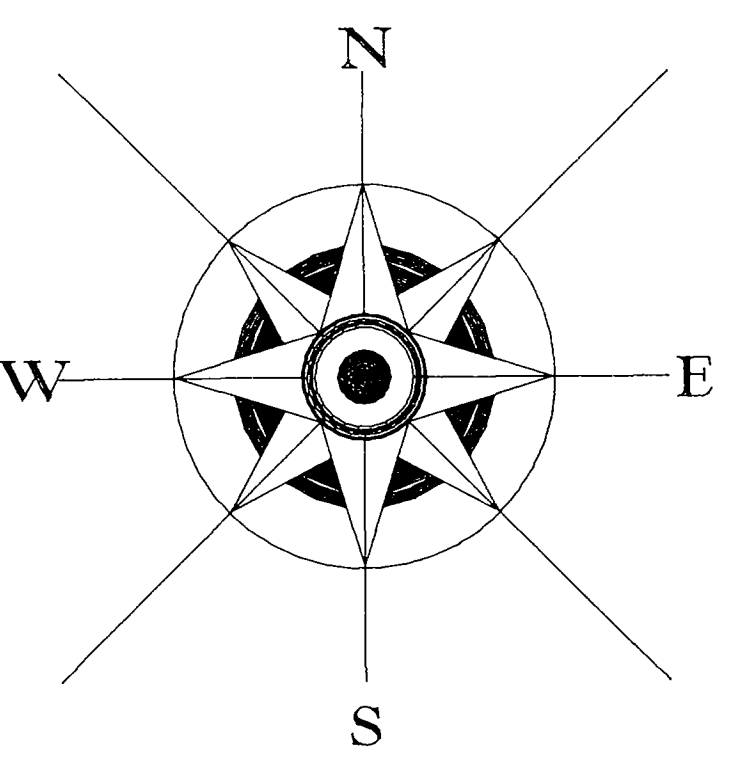
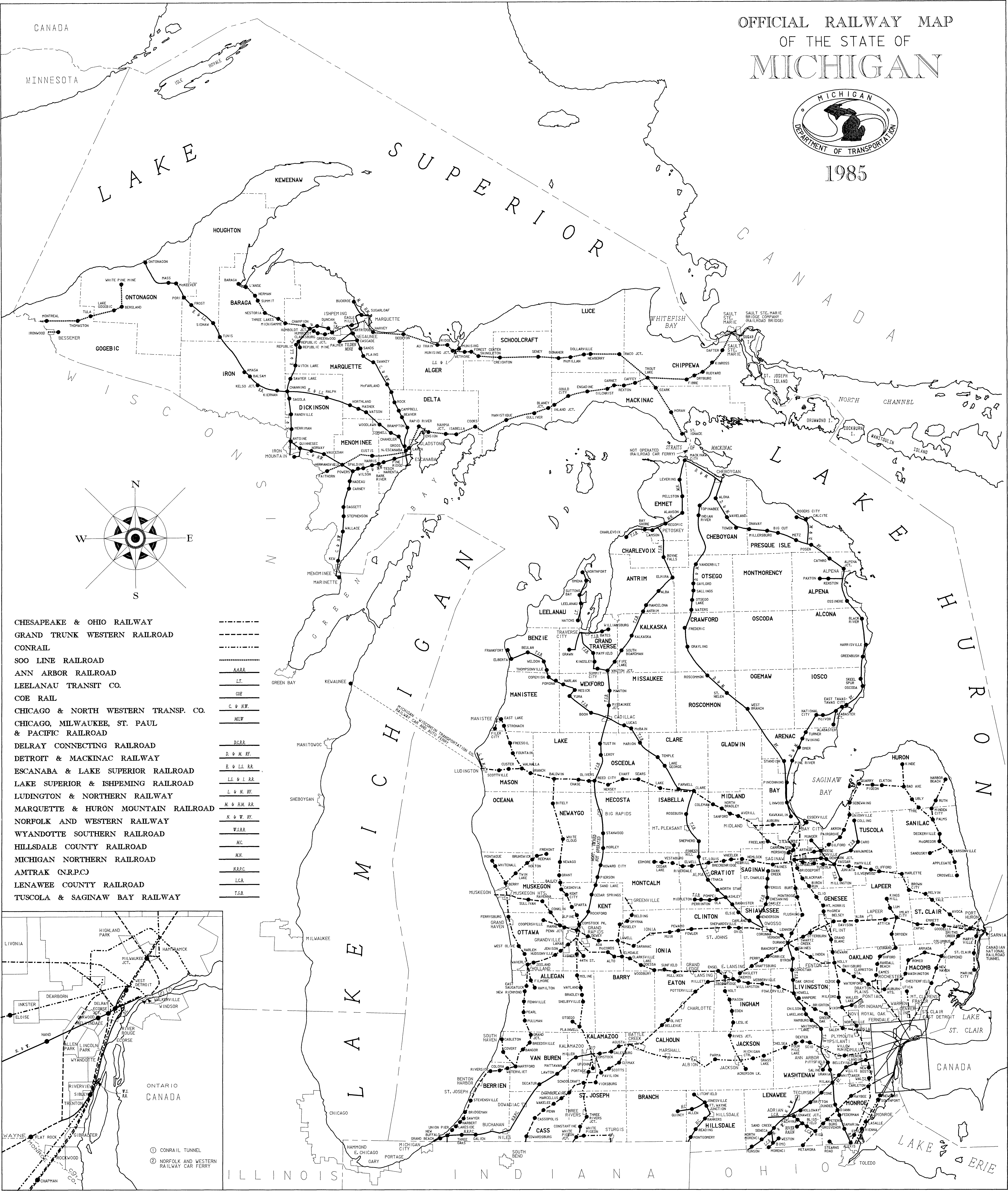


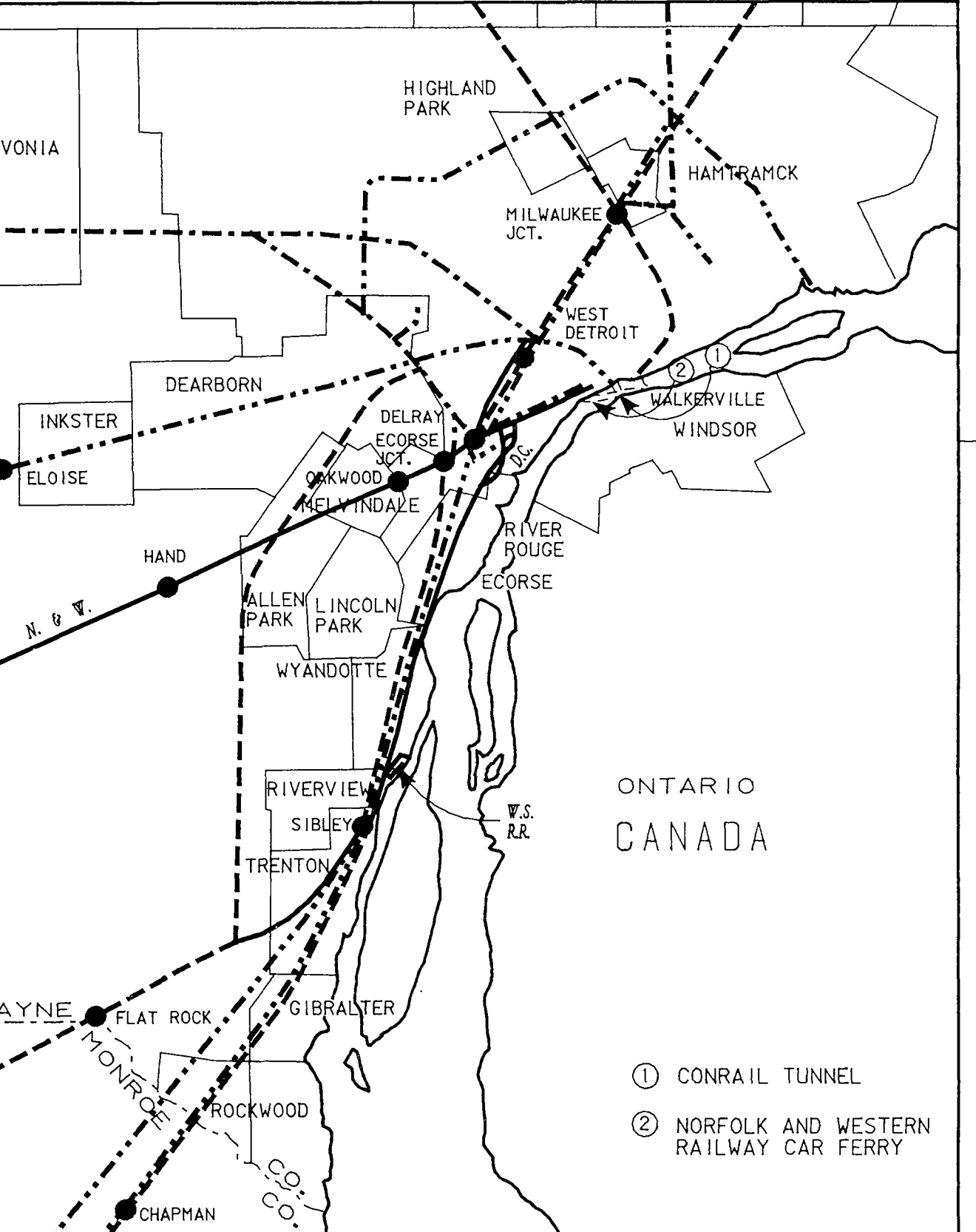
OFFICIAL RAILWAY MAP  
OF THE STATE OF  
**MICHIGAN**



1985



CHESAPEAKE & OHIO RAILWAY	---
GRAND TRUNK WESTERN RAILROAD	---
CONRAIL	---
SOO LINE RAILROAD	---
ANN ARBOR RAILROAD	---
LEELANAU TRANSIT CO.	---
COE RAIL	---
CHICAGO & NORTH WESTERN TRANSP. CO.	---
CHICAGO, MILWAUKEE, ST. PAUL & PACIFIC RAILROAD	---
DELRAY CONNECTING RAILROAD	---
DETROIT & MACKINAC RAILWAY	---
ESCANABA & LAKE SUPERIOR RAILROAD	---
LAKE SUPERIOR & ISHPEMING RAILROAD	---
LUDINGTON & NORTHERN RAILWAY	---
MARQUETTE & HURON MOUNTAIN RAILROAD	---
NORFOLK AND WESTERN RAILWAY	---
WYANDOTTE SOUTHERN RAILROAD	---
HILLSDALE COUNTY RAILROAD	---
MICHIGAN NORTHERN RAILROAD	---
AMTRAK (N.R.P.C.)	---
LENAAWEE COUNTY RAILROAD	---
TUSCOLA & SAGINAW BAY RAILWAY	---



① CONRAIL TUNNEL  
② NORFOLK AND WESTERN RAILWAY CAR FERRY